PHOTO NO [redacted] LOT NO P-1179-68 MAP REFERENCE 667-A LATITUDE 19 37 N LONGITUDE 37 14 E

COUNTRY SUDAN 123378 PROVINCE

AREA NO	SUBJECT	SUBJECT	SUBJECT	SUBJECT	SUBJECT	SUBJECT	SUBJECT	SUBJECT
FSN	PORT SUDAN AIRPORT							
	CONTROL TOWER, REFINERY, IN BG.							

25X1A

[redacted]

DATE OF PHOTO	TYPE	QUALITY	CLASS	NO. OF CARDS	SOURCE
FEB 68					

CLASSIFICATION [redacted] CAPTIONED BY D.T

PHOTO ANALYSIS REPORT

Approved For Release 1999/09/23 : CIA-RDP79-00798A000100020001-5



25X1A

[redacted]

Approved For Release 1999/09/25

AREA NO: SUDAN | MAP REFERENCE: 123584 E179 68 | LATITUDE: 13 37 N | LONGITUDE: 37 14

SUBJECT: FSN

PORT SUDAN AIRPORT

OIL TANKS IN BG

DATE OF PHOTO: FEB 68 | TYPE | QUALITY | CLASS | NO. OF CARDS | SOURCE

CLASSIFICATION

CAPTIONED BY

25X1A

[redacted]

FORM NO. 1 JUN 56 174 USE PREVIOUS EDITIONS

PHOTO ANALYSIS REPORT

Approved For Release

COUNTRY 123285 IDENT NO C-1179-68 MAP REFERENCE 47-A LATITUDE 0 37 N LONGITUDE 32 14 E

AREA NO FSM PROVINCE

SUBJECT: PORT SUDAN

SUBJECT: CRANES

SUBJECT: AIRPORT

SUBJECT: TANKS

SUBJECT: GRANARY

SUBJECT: BG.

SUBJECT

SUBJECT

SUBJECT

25X1A

[redacted]

DATE OF PHOTO

TYPE

QUALITY

CLASS

NO. OF CARDS

CLASSIFICATION

CAPTIONED BY

FORM 163 1 Jun 58 174 USE PREVIOUS EDITIONS

PHOTO ANALYSIS REPORT

PHOTO NO ~~1-22263~~ 1-23328 | LOT NO P-1179-68 | MAP REFERENCE 667 A | TITLE 19 37 N 37 14 E

COUNTRY SUDAN | PROVINCE

AREA NO	SUBJECT	SUBJECT	SUBJECT	SUBJECT	SUBJECT	SUBJECT	SUBJECT	SUBJECT
FSN	PORT SUDAN				REFINERY			
	SOUTH OF TOWN							

25X1A

[redacted]

DATE OF PHOTO	TYPE	QUALITY	CLASS	NO. OF CARDS	SOURCE
FEB 68					

CLASSIFICATION CONFIDENTIAL | CAPTIONED BY D.J.

IPIU ANALYSIS REPORT


Approved For Release
COUNTRY
SUDAN
PROVINCE
MAP REFERENCE
667 A
LATITUDE
19 37 N
LONGITUDE
37 14 E
AREA NO
FSN
SUBJECT
PORT SUDAN
SOUTH OF TOWN
REFINERY
25X1A
DATE OF PHOTO
TYPE
QUALITY
CLASS
NO. OF CARDS
CLASSIFICATION
CONFIDENTIAL
CAPTIONED BY
PHOTO ANALYSIS REPORT

PHOTO NO [redacted] LOT NO 1333783 14

COUNTRY PROVINCE

AREA NO	SUBJECT	SUBJECT	SUBJECT	SUBJECT	SUBJECT	SUBJECT	SUBJECT	SUBJECT
P	L A I N		D A Y		O i L		S T O	
A G E	&	L i G H T H O U S E						

25X1A

[redacted]

DATE OF PHOTO	TYPE	QUALITY	CLASS	NO. OF CARDS	SOUR

CLASSIFICATION CAPTIONED BY

PHOTO ANALYSIS REPORT

Approved For Release

COUNTRY: SUDAN

LOT NO: [redacted]328

MAP REFERENCE: 667A

LATITUDE: 19 37 N

LONGITUDE: 37 14 E

PROVINCE:

AREA NO: FSN

SUBJECT: PORT SUDAN

SUBJECT: SOUTH OF TOWN

SUBJECT: ELECTRICITY

25X1A

DATE OF PHOTO:

TYPE:

QUALITY:

CLASS:

NO. OF CARDS:

SOURCE:

CLASSIFICATION:

CAPTIONED BY:

FORM NO. 1 Am Sa 174 USE PREVIOUS EDITIONS

PHOTO ANALYSIS REPORT

PHOTO NO. ~~22373~~

LOT NO. 1173.68

MAP REFERENCE 667A

LATITUDE 19 37 N

LONGITUDE 37 14 E

COUNTRY SUDAN 1233290

PROVINCE

AREA NO FSN

SUBJECT	SUBJECT	SUBJECT	SUBJECT	SUBJECT	SUBJECT	SUBJECT	SUBJECT
PORT SUDAN							
& M/G INSTALLATIONS							
ON BEACH							

25X1A

[redacted]

DATE OF PHOTO	TYPE	QUALITY	CLASS	NO. OF CARDS	SOURCE
FEB 68					

CLASSIFICATION CONFIDENTIAL

CAPTIONED BY DT

FORM NO. 1 Jun 56 174 USE PREVIOUS EDITIONS

PHOTO ANALYSIS REPORT

PHOTO ~~12327~~ 123329L | LOT NO P11796 8 | MAP REFERENCE 667A | LATITUDE 19 37 N | LONGITUDE 37 14 E

COUNTRY SUDAN | PROVINCE

AREA NO	SUBJECT	SUBJECT	SUBJECT	SUBJECT	SUBJECT	SUBJECT	SUBJECT	SUBJECT
FSN	PORT SUDAN		OIL STOR AGE TANKS NEAR PORT AREA					

25X1A

[redacted]

DATE OF PHOTO	TYPE	QUALITY	CLASS	NO. OF CARDS	SOURCE
FEB 68					

CLASSIFICATION CONFIDENTIAL | CAPTIONED BY DT

PHOTO ANALYSIS REPORT

pproved For Release 1999/09/23 : CIA-RD

COUNTRY SUDAN 133792 A-1178-68

AREA NO ESH

MAP REFERENCE G6TA

LATITUDE 10 37 N

LONGITUDE 37 14

SUBJECT PORT

SUBJECT AGEI

SUBJECT AREA

SUBJECT TANKS

SUBJECT NEAR

SUBJECT OIL

SUBJECT STO

SUBJECT PORT

DATE OF PHOTO 1 [illegible] 68

TYPE

QUALITY

CLASS

NO. OF CARDS

SOU

CLASSIFICATION [redacted]

CAPTIONED BY [illegible]

25X1A

[redacted]

FORM NO. 1 Jun 56 174 USE PREVIOUS EDITIONS

PHOTO ANALYSIS REPORT

PHOTO NO 1233293 | LOT NO | MAP REFERENCE | LATITUDE | LONGITUDE

COUNTRY 3275 | PROVINCE

AREA NO	SUBJECT	SUBJECT	SUBJECT	SUBJECT	SUBJECT	SUBJECT	SUBJECT	SUBJECT
	5		10			15		20
	25		30			35		40
	45		50					

25X1A

[redacted]

DATE OF PHOTO	TYPE	QUALITY	CLASS	NO. OF CARDS	SOURCE

CLASSIFICATION | CAPTIONED BY

FORM NO 174 USE PREVIOUS EDITIONS

PHOTO ANALYSIS REPORT

~~TP3271~~ 12236 11°08 | 66/17 | 1°31'N | 5°14'E

COUNTRY SUDAN | PROVINCE

AREA NO	SUBJECT	SUBJECT	SUBJECT	SUBJECT	SUBJECT	SUBJECT	SUBJECT	SUBJECT
FSN	PORT SUDAN				PORT AREA			

25X1A

[redacted]

DATE OF PHOTO	TYPE	QUALITY	CLASS	NO. OF CARDS	SOURCE OF ITEM
FEB 68					

CLASSIFICATION CONFIDENTIAL | CAPTIONED BY D.T.

PHOTO ANALYSIS REPORT

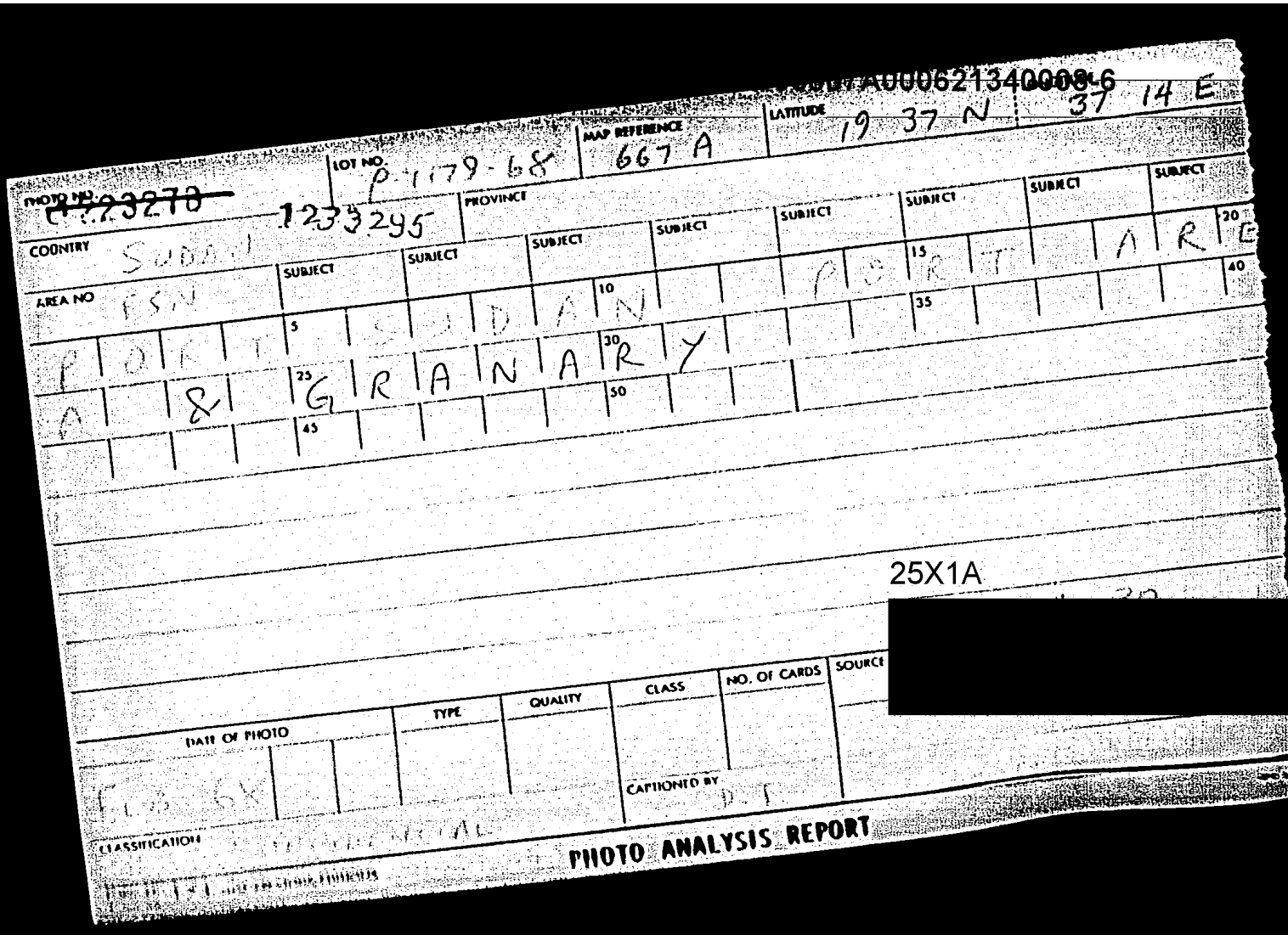
PHOTO NO. 123295
LOT NO. P-1179-68
MAP REFERENCE 667 A
LATITUDE 19 37 N
37 14 E
COUNTRY SUDAN
AREA NO FSN
SUBJECT PORT
SUBJECT SUDAN
SUBJECT PORT
SUBJECT ARE
SUBJECT A & GRANARY
PROVINCE
5
10
15
20
25
30
35
40
45
50
25X1A
DATE OF PHOTO FEB 6X
TYPE
QUALITY
CLASS
NO. OF CARDS
SOURCE
CAPTIONED BY
CLASSIFICATION
PHOTO ANALYSIS REPORT

Approved

COUNTRY		MAP REFERENCE	LATITUDE	LONGITUDE
Soviet Union 1223296	PROVINCE	667 A	49 37 N	37 14 E

AREA NO	SUBJECT	SUBJECT	SUBJECT	SUBJECT	SUBJECT	SUBJECT	SUBJECT	SUBJECT
FSN								

5 10 15 20

P [illegible] & GRANARY

25 30 35 40 45 50

25X1A

[redacted]

DATE OF PHOTO	TYPE	QUALITY	CLASS	NO. OF CARDS	SOURCE
[illegible] 62					

CLASSIFICATION [illegible]

CAPTIONED BY

FORM NO. 174 USE PREVIOUS EDITIONS

PHOTO ANALYSIS REPORT

Approved For Release



25X1A

PHOTO NO	LOT NO	MAP REFERENCE	LATITUDE	LONGITUDE
~~1-3281~~ 123391	P-1179-68	667 A	19 37 N	37 14 E

COUNTRY: SUDAN

PROVINCE:

AREA NO	SUBJECT	SUBJECT	SUBJECT	SUBJECT	SUBJECT	SUBJECT	SUBJECT	SUBJECT
FSN	PORT SUDAN				AIRPORT			

TWO RUNWAYS OF CRUSHED ROCK

25X1A

[redacted]

DATE OF PHOTO	TYPE	QUALITY	CLASS	NO. OF CARDS
FEB 68				

CLASSIFICATION: CONFIDENTIAL

CAPTIONED BY: D.T

PHOTO ANALYSIS REPORT

ITEM (A) ~~177-3282~~ LOT NO 1238259 MAP REFERENCE 667 A LATITUDE 19 37 N LONGITUDE 37 14 E

COUNTRY SUDAN PROVINCE

AREA NO 1 SN

SUBJECT	SUBJECT	SUBJECT	SUBJECT	SUBJECT	SUBJECT	SUBJECT	SUBJECT
PORT SUDAN							

25X1A

[redacted]

DATE OF PHOTO FEB 68 | TYPE | QUALITY | CLASS | NO. OF CARDS

CLASSIFICATION

CAPTIONED BY

FORM NO. 1 AM 36 174 USE PREVIOUS EDITIONS

PHOTO ANALYSIS REPORT


PHOTO 1223283
LOT NO. P 11798
MAP REFERENCE 661 D
LATITUDE
LONGITUDE
COUNTRY
PROVINCE
AREA NO
SUBJECT
OIL STORAGE TANKS
MOSQUE
MIL CAMP
25X1A
DATE OF PHOTO
TYPE
QUALITY
CLASS
NO. OF CARDS
CAPTIONED BY
CLASSIFICATION
PHOTO ANALYSIS REPORT

Approved For Release 1999/09/23 : CIA-RDP78-0



25X1A

Approved For Release

PHOTO ~~[illegible]~~ 12330

LOT NO. P-1179-68

MAP REFERENCE 667 A

LATITUDE 19 37 N

LONGITUDE 37 14 E

COUNTRY SUDAN

PROVINCE

AREA NO FSN

SUBJECT	SUBJECT	SUBJECT	SUBJECT	SUBJECT	SUBJECT	SUBJECT	SUBJECT
PORT SUDAN							
AGE TANKS & MILITARY							
CAMP							

25X1A

[redacted]

DATE OF PHOTO	TYPE	QUALITY	CLASS	NO. OF CARDS	SOURCE
Feb 68					

CLASSIFICATION CONFIDENTIAL

CAPTIONED BY D.T

ITEM NO. 174 USE PREVIOUS EDITIONS

PHOTO ANALYSIS REPORT

PHOTO NO. ~~1-0328~~

LOT NO. 12330 11-19-68

MAP REFERENCE 667 A

LATITUDE 19 37 N

LONGITUDE 37 14 E

COUNTRY SUDAN

PROVINCE

AREA NO FSN

SUBJECT	SUBJECT	SUBJECT	SUBJECT	SUBJECT	SUBJECT	SUBJECT	SUBJECT
PORT SUDAN							
TO PORT AREA							

25X1A

[redacted]

DATE OF PHOTO	TYPE	QUALITY	CLASS	NO. OF CARDS	SOURCE
11-19-68					

CLASSIFICATION Confidential

CAPTIONED BY

FORM NO. 1 JAN 56 174 USE PREVIOUS EDITIONS

PHOTO ANALYSIS DIVISION

PHOTO NO. 1222281 LOT NO 12530 MAP REFERENCE LATITUDE LONGITUDE 14 E

COUNTRY PROVINCE

AREA NO	SUBJECT	SUBJECT	SUBJECT	SUBJECT	SUBJECT	SUBJECT	SUBJECT	SUBJECT
PYONGYANG	5 SUNDAI	10		ENTRANCE	15			20
HAMHUNG	25 PORT	30 AIRCRAFT			35			40
	45	50						

25X1A

[redacted]

DATE OF PHOTO	TYPE	QUALITY	CLASS	NO. OF CARDS	SOURCE

CLASSIFICATION CAPTIONED BY

PHOTO ANALYSIS REPORT

PHOTO NO ~~1,233,281~~ | LOT NO | MAP REFERENCE | SCALE | 7 14 E

COUNTRY S[illegible] 1233305 | PROVINCE

AREA NO	SUBJECT	SUBJECT	SUBJECT	SUBJECT	SUBJECT	SUBJECT	SUBJECT	SUBJECT
FSN								

PORT SUDAN VIEW NORTH OF PORT AREA

25X1A

[redacted]

DATE OF PHOTO	TYPE	QUALITY	CLASS	NO. OF CARDS	SOURCE
FEB 56					

CLASSIFICATION | CAPTIONED BY

FORM 174 USE PREVIOUS EDITIONS

PHOTO ANALYSIS REPORT

Approved For Release 1999/09/23



12330.5

SUDAN

AREA NO: [S/N]

MAP REFERENCE: P 179.68; F 66A

LATITUDE: 9 37 N

LONGITUDE: 32 14

SUBJECT: PORT SUDAN

SUBJECT: AGIP & GRANARY OIL STORAGE

SUBJECT: RAILROAD TO PORT

SUBJECT: ATTEN

DATE OF PHOTO: FEB 68

TYPE

QUALITY

CLASS

NO. OF CARDS

CLASSIFICATION

CAPTIONED BY

FORM NO. 1 Jun 56 174 USE PREVIOUS EDITIONS

PHOTO ANALYSIS REPORT

25X1A

[redacted]

PHOTO NO ~~122297~~ 122350

LOT NO

MAP REFERENCE

COUNTRY SUDAN

PROVINCE

AREA NO FSN	SUBJECT	SUBJECT	SUBJECT	SUBJECT	SUBJECT	SUBJECT	SUBJECT	SUBJECT
PORT 5	SUDAN 10		REFINERY 15					20
25			30			35		40
45			50					

25X1A

[redacted]

DATE OF PHOTO	TYPE	QUALITY	CLASS	NO. OF CARDS	SOUR
Feb 68					

CLASSIFICATION

CAPTIONED BY

FORM NO Jan 54 174 USE PREVIOUS EDITIONS

PHOTO ANALYSIS REPORT

PHOTO NO. ~~122291~~ 122303 | LOT NO P-1179-68 | MAP REFERENCE 667A | LATITUDE 19 37 N | LONGITUDE 37 14 E

COUNTRY SUDAN | PROVINCE

AREA NO FSN | SUBJECT | SUBJECT | SUBJECT | SUBJECT | SUBJECT | SUBJECT | SUBJECT | SUBJECT

PORT SUDAN REFINERY

25X1A

[redacted]

DATE OF PHOTO FEB 68 | TYPE | QUALITY | CLASS | NO. OF CARDS | SOURCE

CLASSIFICATION CONFIDENTIAL | CATALOGUED BY D.C.

FORM NO. 1 Jun 56 174 USE PREVIOUS EDITIONS

PHOTO ANALYSIS REPORT

PHOTO NO. ~~122292~~ 122304 | LOT NO | MAP REFERENCE | LATITUDE | LONGITUDE

Approved For Release 1999/09/20 : CIA-RDP

PHOTO NO 122292

LOT NO 122292

MAP REFERENCE

LATITUDE 9 37 N

LONGITUDE 37 14 E

COUNTRY SUDAN

PROVINCE

AREA NO

SUBJECT	SUBJECT	SUBJECT	SUBJECT	SUBJECT	SUBJECT	SUBJECT	SUBJECT
PORT SUDAN							

25X1A

DATE OF PHOTO

TYPE

QUALITY

CLASS

NO. OF CARDS

SOURCE

CLASSIFICATION

CAPTIONED BY

PHOTO ANALYSIS REPORT

Approved For Release 1999/09/20 : CIA-RDP

PHOTO NO

LOT NO

MAP REFERENCE

LATITUDE

LONGITUDE

PHOTO NO ~~122329~~ LOT NO 122320 MAP REFERENCE ATTITUDE

COUNTRY PROVINCE

AREA NO	SUBJECT	SUBJECT	SUBJECT	SUBJECT	SUBJECT	SUBJECT	SUBJECT	SUBJECT
P	5		10			15		20
T H	25	P	30 T	A	R E	35 A		40
	45		50					

25X1A

[redacted]

DATE OF PHOTO	TYPE	QUALITY	CLASS	NO. OF CARDS	SO

CLASSIFICATION CAPTIONED BY

PHOTO ANALYSIS REPORT


PHOTO NO. ~~12293~~
12331
LOT NO.
REFERENCE
67A
LATITUDE
10 37 N
COUNTRY
PROVINCE
AREA NO
SUBJECT
SUBJECT
SUBJECT
SUBJECT
SUBJECT
SUBJECT
SUBJECT
SUBJECT
5
10
15
20
25
30
35
40
45
50
25X1A
DATE OF PHOTO
TYPE
QUALITY
CLASS
NO. OF CARDS
CAPTIONED BY
CLASSIFICATION
PHOTO ANALYSIS REPORT



CIA-RDP78T03194A000621340008-6

25X1A

PHOTO NO. 1 1331 | LOT NO. P-1345-68 | MAP REFERENCE | LATITUDE 12 07N | LONGITUDE 15 03E

COUNTRY CHAD | PROVINCE WAC (79) C

AREA NO | SUBJECT | SUBJECT | SUBJECT | SUBJECT | SUBJECT | SUBJECT | SUBJECT | SUBJECT

FORT LAMY MAISON DU PARTI DURING DEMONSTRATION AGAINST FROLINAT

7-8

25X1A

DATE OF PHOTO	TYPE	QUALITY	CLASS	NO. OF CARDS
7 MAR 68				

CLASSIFICATION CONF | CAPTION BY VC

FORM NO. 174 USE PREVIOUS EDITIONS

PHOTO ANALYSIS REPO

Approved For Release 1999/09/33 : CIA-RDP

COUNTRY CHAD

LOT NO. 1345-68

MAP REFERENCE

PROVINCE WAC 629C

LATITUDE 12 07 N

LONGITUDE 15 03E

SUBJECT FORT LAMY MAISON D

SUBJECT PARTI DURING DEMONST

SUBJECT RATION AGAINST FROLINAT

28

DATE OF PHOTO 7 MAR 68

TYPE

QUALITY

CLASS

NO. OF CAR

CLASSIFICATION CONF

CAPTIONED BY VC

25X1A

[redacted]

FORM NO. 174 USE PREVIOUS EDITIONS

PHOTO ANALYSIS REPOR

	P-1345-68		LATITUDE 12 07N	LONGITUDE 15 03E
COUNTRY CHAD	PROVINCE WAC 62G/C			

AREA NO	SUBJECT	SUBJECT	SUBJECT	SUBJECT	SUBJECT	SUBJECT	SUBJECT	SUBJECT
	FORT LAMY				ABBATOIR			
	STOCK-PENS							

24

25X1A

DATE OF PHOTO	TYPE	QUALITY	CLASS	NO. OF CARDS
16 MAR 68				

CLASSIFICATION CONF

CAPTIONED BY VC

FORM NO. 174 USE PREVIOUS EDITIONS

PHOTO ANALYSIS REPORT

Approved for Release

COUNTRY: CHAD | PLOT NO.: P-1345-68 | MAP REFERENCE: | LATITUDE: 12 07N | LONGITUDE: 15 03E

AREA NO | PROVINCE: WAC 6(2)(c)

SUBJECT: FORT LAMY ABBATOIR

SUBJECT: HOISTING CARCASS TO BUTCHERING ROOM

DATE OF PHOTO: 24 16 MAR 68 | TYPE | QUALITY | CLASS | NO. OF CARDS

CLASSIFICATION: CONF | CAPTIONED BY: VC

25X1A

[redacted]

FORM NO. 1 Jun 56 174 USE PREVIOUS EDITIONS

PHOTO ANALYSIS REPO[redacted]

Approved For Release 1999/09/23 : CIA-RDP78-05



Approved For Release

123331. Group P-1345-68

COUNTRY: CHAD

MAP REFERENCE:

LATITUDE: 12 07N

LONGITUDE: 15 03E

PROVINCE: WAC 6/29/C

AREA NO:

SUBJECT: FORT LAMY ABBATOIR, SIDES OF BEEF

24

DATE OF PHOTO	TYPE	QUALITY	CLASS	NO. OF CARDS	SOURCE OF PHOTOGRAPH
16 MAR 68					USAF

CLASSIFICATION: CONF

CAPTIONED BY: VC

FORM NO. 174 USE PREVIOUS EDITIONS

PHOTO ANALYSIS REPOR

PHOTO NO 123331 | LOT NO P-1345-68 | MAP REFERENCE | LATITUDE 12 07N | LONGITUDE 15 03E

COUNTRY CHAD | PROVINCE WAC 6(2)(9) C

AREA NO | SUBJECT | SUBJECT | SUBJECT | SUBJECT | SUBJECT | SUBJECT | SUBJECT | SUBJECT

FORT LAMY ABBATOIR,
BUTCHERING AREA

24

DATE OF PHOTO	TYPE	QUALITY	CLASS	NO. OF CARDS	SOURCE OF PHOTOGRAPH
16 MAR 68					[redacted]

CLASSIFICATION CONF | CAPTIONED BY VC

PHOTO ANALYSIS REPORT

25X1A


PHOTO NO. 123313
LOT NO. P-1345-68
PROVINCE WAC
COUNTRY CHAD
AREA NO
SUBJECT
FORT LAMY
SMALL - ANIMAL ABBATOIR,
ING AREA (GOATS, PIGS
DATE OF PHOTO 16 MAR 68
TYPE
QUALITY
CLASS
NO. OF CARDS
CAPTIONED BY VC
CLASSIFICATION CONF
PHOTO ANALYSIS REP
25X1A

1233270 | LOT NO P-1345-68 | MAP REFERENCE | LATITUDE 12 07N | LONGITUDE 15 03E

COUNTRY CHAD | PROVINCE WAC 629 C

AREA NO | SUBJECT | SUBJECT | SUBJECT | SUBJECT | SUBJECT | SUBJECT | SUBJECT | SUBJECT

FORT LAMY ABBATOIR

REFRIGERATION & ELEC

CONTROL ROOM

24

DATE OF PHOTO 16 MAR 68 | TYPE | QUALITY | CLASS | NO. OF CARDS

CLASSIFICATION CONF | CAPTIONED BY VC

25X1A

[redacted]

FORM NO 1 AUG 56 174 USE PREVIOUS EDITIONS

PHOTO ANALYSIS REPORT

Approved For Release 1999/09/23

AREA NO: CHAD

IDENT NO: P-1345-68

MAP REFERENCE:

LATITUDE: 12 07 N

LONGITUDE: 15 03 E

PROVINCE: WAC 6A/C

SUBJECT: FORT LAMY

SUBJECT: MAIN WORK AREA + DR

SUBJECT: VEWAY TO LOADING DOOR

SUBJECT: ABBATOIR

DATE OF PHOTO: 16 MAR 68

TYPE:

QUALITY:

CLASS:

NO. OF CARDS: 24

CLASSIFICATION: CONF

CAPTIONED BY: VC

25X1A

[redacted]

FORM NO. 1 Jun 56 174 USE PREVIOUS EDITIONS

PHOTO ANALYSIS REPOR

	P-1345-68		12 07N	15 03E	
COUNTRY: CHAD		PROVINCE: WAC 6 A/C			

AREA NO	SUBJECT	SUBJECT	SUBJECT	SUBJECT	SUBJECT	SUBJECT	SUBJECT	SUBJECT
	FORT LAMY				ABBATOIR			
	WATER STORAGE TANK							
	STOCKYARD							

24

25X1A

DATE OF PHOTO	TYPE	QUALITY	CLASS	NO. OF CARDS	SOURCE OF PHOTOGRAPH
16 MAR 68					[redacted]

CLASSIFICATION: CONF

CAPTIONED BY: VC

FORM NO. 1 JAN 55 174 USE PREVIOUS EDITION

PHOTO ANALYSIS REPORT

Approved For Release 1999/09/23 : CIA-RDP78B04747A002300020001-1

12333

COUNTRY CHAD

LOT NO. PL 345.68

AREA NO

SUBJECT

PROVINCE WAC 629 C

MAP REFERENCE

LATITUDE 12 07 N

LONGITUDE 15 03 E

FORT LAMY

CHILLING & ABBATOIR

AREA, REAR VIEW

24

DATE OF PHOTO 16 MAR 68

TYPE

QUALITY

CLASS

NO. OF CARDS

25X1A

SOURCE OF

CLASSIFICATION CONF

FORM NO. 1 Jun 56 174 USE PREVIOUS EDITIONS

CAPTIONED BY VC

PHOTO ANALYSIS REPORT

PHOTO NO	LOT NO	MAP REFERENCE	LATITUDE	LONGITUDE
123332	P-1345-68		1207N	1503E

COUNTRY: CHAD | PROVINCE: WAC 629 C

AREA NO	SUBJECT	SUBJECT	SUBJECT	SUBJECT	SUBJECT	SUBJECT	SUBJECT	SUBJECT
	FORT LAMY				ABBATOIR			
	GENERAL VIEW							

24

DATE OF PHOTO	TYPE	QUALITY	CLASS	NO. OF CARDS	SOURCE OF PHOTOGRAPH
16 MAR 68					[redacted]

25X1A

CLASSIFICATION: CONF | CATALOGUED BY: VC

PHOTO ANALYSIS REPORT

Approved For Release 1999/09/23

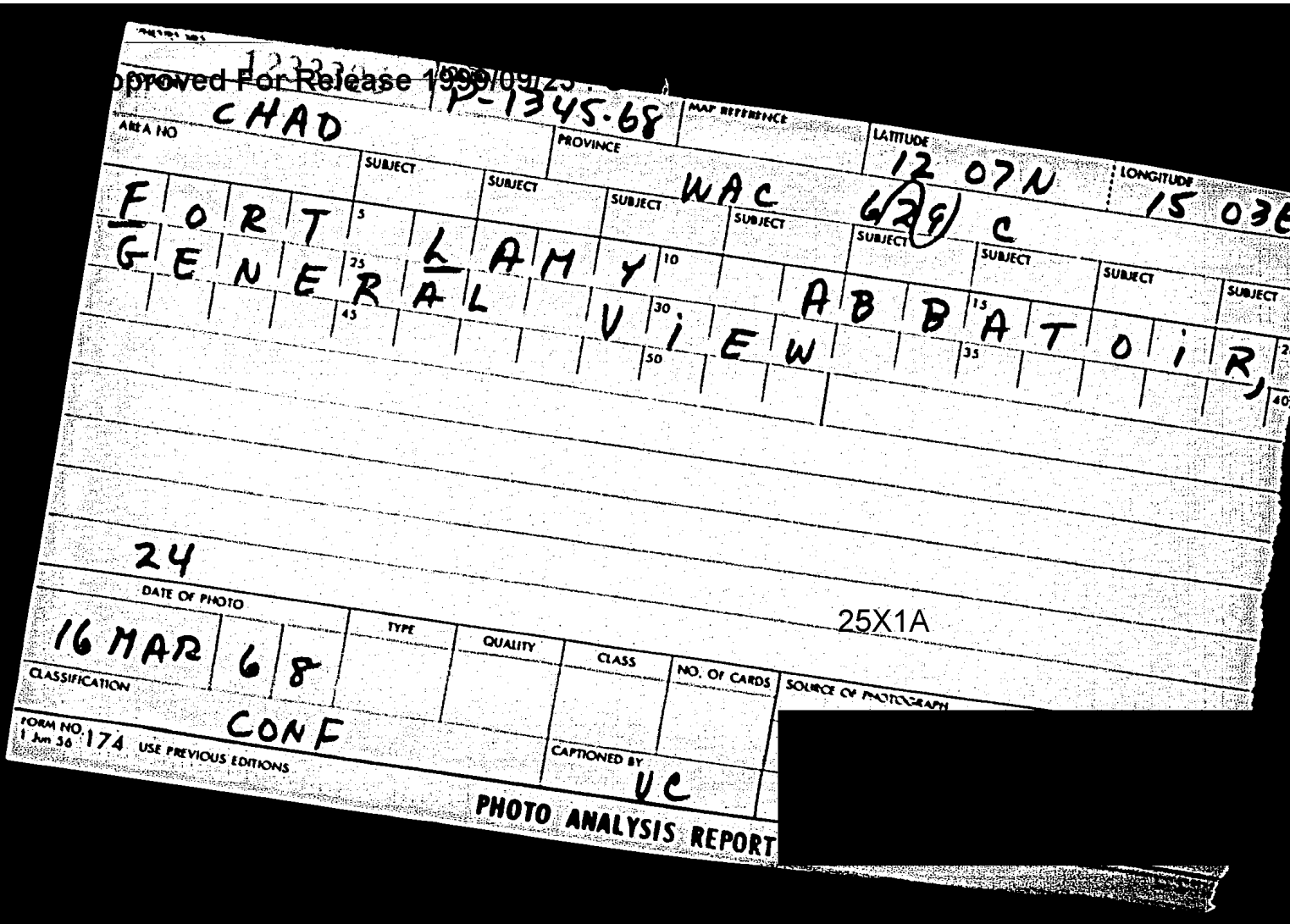

AREA NO: CHAD
MAP REFERENCE: TP-1345.68
PROVINCE: WAC 629 C
LATITUDE: 12 07 N
LONGITUDE: 15 03E
SUBJECT: FORT LAMY
SUBJECT: GENERAL VIEW
SUBJECT: ABBATOIR
24
DATE OF PHOTO: 16 MAR 68
TYPE:
QUALITY:
CLASS:
NO. OF CARDS:
SOURCE OF PHOTOGRAPH:
CLASSIFICATION: CONF
CAPTIONED BY: VC
FORM NO. 1 Jun 56 174 USE PREVIOUS EDITIONS
PHOTO ANALYSIS REPORT

25X1A

Approved For Release

LOT NO: 1P-1064-67

COUNTRY: ~~CONAC~~ CONGO-K

MAP REFERENCE: 1027 B

LATITUDE: 05 36 S

LONGITUDE: 14 33 E

AREA NO

SUBJECT: KIBENTELE

SUBJECT: ANGOLAN REFUGEE CAMP / LINE OF RAILROAD PROVISIONS

8/10

25X1A

DATE OF PHOTO: 6 6

TYPE:

QUALITY:

CLASS:

NO. OF CARDS:

SOURCE OF PHOTOGRAPH: [redacted]

CLASSIFICATION: CONF

CAPTIONED BY: NJM

FORM NO. 3 AM 58 174 USE PREVIOUS EDITIONS

PHOTO ANALYSIS REPORT

Approved For Release 1999/09/23 : CIA-RDP78-05867A000621340008-6

25X1A

Approved For Release 1999/09/23 : CIA-RDP



PHOTO ANALYSIS REPORT

COUNTRY 123332 LOT NO. 1664-67 MAP REFERENCE LATITUDE LONGITUDE

AREA NO CONGO-K PROVINCE

SUBJECT SUBJECT SUBJECT SUBJECT SUBJECT SUBJECT SUBJECT SUBJECT

BUKAVU

WANDANI REFUGEE CAMP

DISPENSARY IN NORTH CR

CENTRAL KIVU

8 JAN 10

DATE OF PHOTO TYPE QUALITY CLASS NO. OF CARTS

CLASSIFICATION

CAPTIONED BY

25X1A

[redacted]

FORM 174 1 Aug 54 USE PREVIOUS EDITIONS

proved For Release 1999/09/23 : CIA-R



PHOTO NO	LOT NO	MAP REFERENCE	LATITUDE	LONGITUDE
1233330	P-1064-67			

COUNTRY: CONGO-K

PROVINCE: 0933

AREA NO	SUBJECT	SUBJECT	SUBJECT	SUBJECT	SUBJECT	SUBJECT	SUBJECT	SUBJECT
	BIBWO (NOT LOCATED)							

WAND AN REFUGEE CAMP

CARPENTRY SHOP IN NORTH OR

CENTRAL KIVU

8/10/25

DATE OF PHOTO	TYPE	QUALITY	CLASS	NO. OF CARDS	SOURCE OF PHOTOGRAPH
66					[redacted] X1A

CLASSIFICATION: CONF

CAPTIONED BY: NG-M

PHOTO ANALYSIS REPORT